

Ito Golden Route with Izu Kogen&Jogasaki FREE BUS PASS

Introduction of "Ito Golden Route"

Ito is rich in not only hot springs but a diversity of scenery such as the coastline along the pacific ocean, hilly landscapes, and a tranquil lake. We connect these following spots by local bus routes and call it "Ito Golden Route".

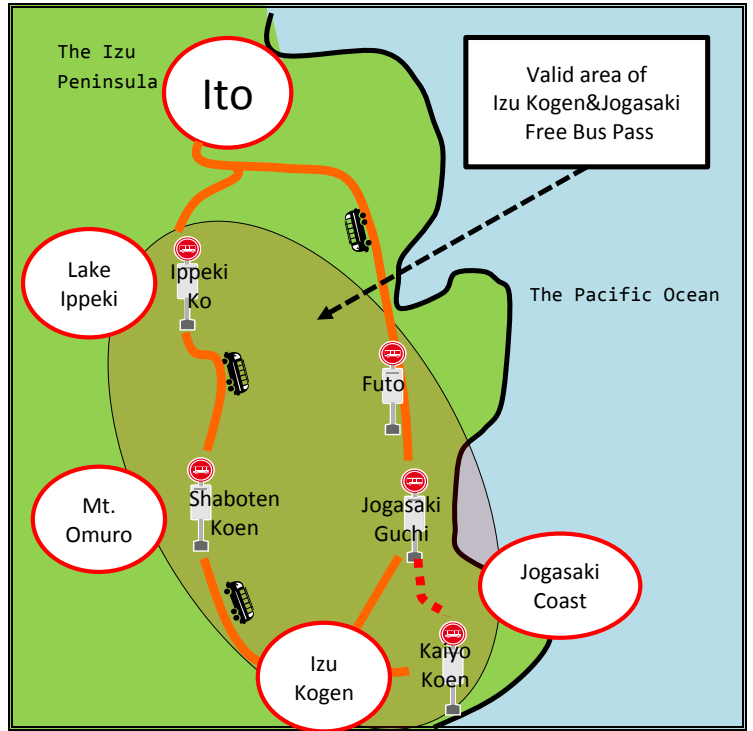
Lake Ippeki (Ippeki ko) Busstop is "Ippeki Ko"

A natural lake that is called "the pupil of Izu". Well groomed 4km long lake trail promises you a comfortable walk. A rental boat is also available.



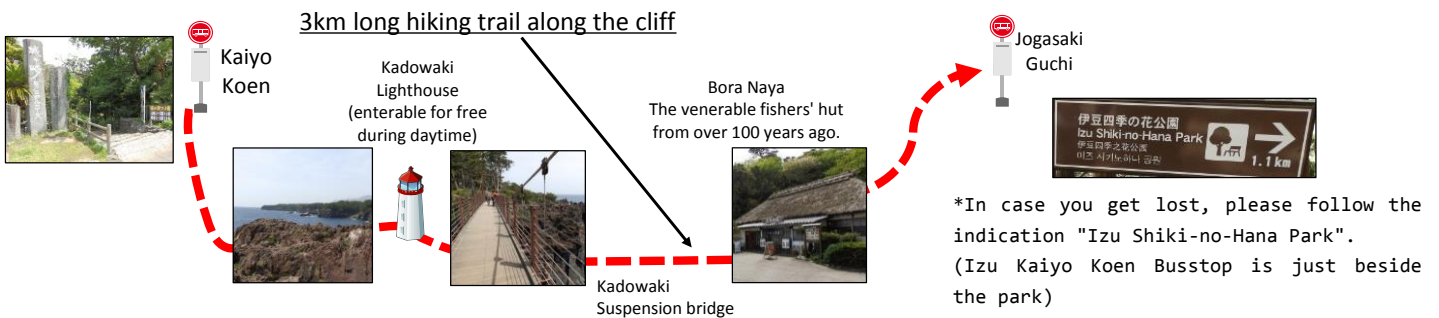
Mt. Omuro(Omuro yama) Busstop is "Shaboten Koen"

The crater of this 580 meters high rice-bowl shaped dormant volcano is over 300m in diameter. From the 1km path around the crater Mt.Fuji can be seen.



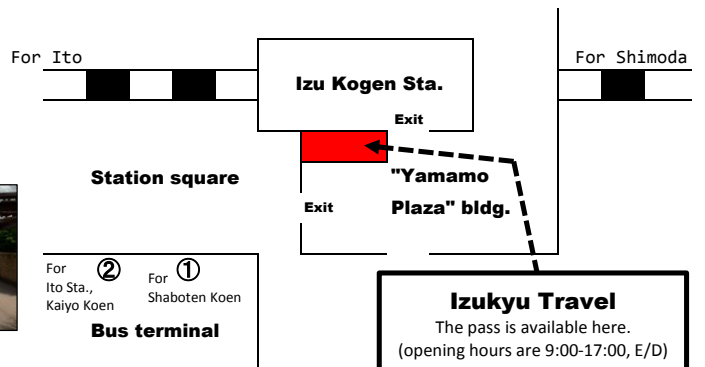
Jogasaki Coast Busstop is "Jogasaki Guchi" or "(Izu) Kaiyo Koen"

The eruption of Mt.Omuro around 4,000 years ago discharged lots of lava to the seashore. Then long time erosion by waves has now formed these magnificent cliffs. From "JOGASAKI GUCHI" to "IZU KAIYO KOEN" busstop, satisfying 3km long hiking trail is available.



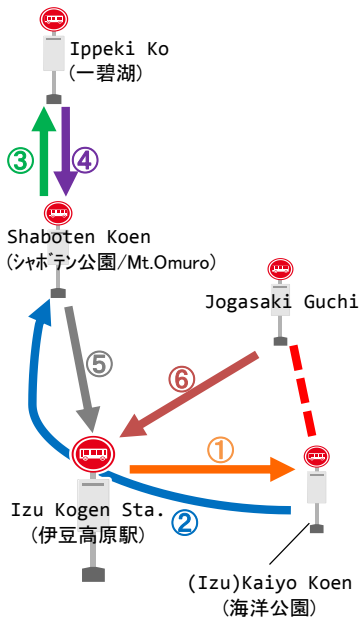
"Izu Kogen & Jogasaki Free Bus Pass"

If you feel anxiety about getting on a local bus, the "Izu Kogen(伊豆高原) & Jogasaki(城ヶ崎) Free Bus Pass" becomes the solution. You can get on and off the local bus freely with this pass around Izu Kogen area for a reasonable fee(Adult 800 JPY, Child 400 JPY).



This pass is valid on the day of issue only.

How to trace the route by local buses (All the routes are covered by the Pass)



① From Izu Kogen Sta. to (Izu) Kaiyo Koen

Izu Kogen Sta.(terminal 2)	9:30	10:30	11:30	12:30	13:30	14:30	15:30	16:05	16:47
Kaiyo koen	9:39	10:39	11:39	12:39	13:39	14:39	15:39	16:15	16:56

"Kaiyo Koen" means "Ocean park"

Unavailable during Nov.-Feb.

② From Kaiyo Koen to Shaboten Koen via Izu Kogen Sta.

Kaiyo Koen(terminal 1)					10:35				11:35		12:35
Izu Kogen Sta.(terminal 1)	9:25	9:45	10:15	10:45	11:10	11:15	11:45	12:15	12:45		
Shaboten Koen	9:41	10:05	10:35	11:01	11:34	11:35	12:01	12:35	13:01		

"Shaboten Koen" means "Cactus park", that is located at the foot of Mt.Omuro.

	13:35		14:35		15:35	16:05	16:35		17:05		
13:15	13:45	14:15	14:45	15:15	15:45	16:15	16:45	17:00	17:15	17:40	18:10
13:35	14:01	14:35	15:01	15:35	16:01	16:35	17:01	17:24	17:31	17:56	18:26

Unavailable during Nov.-Feb.

③ From Shaboten Koen to Lake Ipeki(Ipeki Ko) *All the buses are for "Ito Sta."

Shaboten Koen(terminal 1)	9:11	10:11	11:11	12:11	13:11	14:11	15:11	15:30	16:30
Ipeki Ko	9:24	10:24	11:24	12:24	13:24	14:24	15:24	15:43	16:43

"Ko" means "Lake"

16:50	18:45
17:03	18:58

There are little **direct** bus services from Lake Ipeki to Izu Kogen sta.

Ipeki Ko	9:25	11:52	12:04	16:09
Izu Kogen sta.	9:46	12:18	12:25	16:30

as follows.

Weekday only

If above direct bus service does not meet your itinerary, please get back to Shaboten Koen from the lake, then transfer to the bus for "Izu kaiyo koen" or "Izu Kogen sta." there.

④ From Lake Ipeki to Shaboten Koen

Ipeki Ko	9:57	10:21	10:57	11:57	12:57	13:57	14:57	16:02	16:32	17:01	18:07	19:04
Shaboten Koen	10:10	10:34	11:10	12:10	13:10	14:10	15:10	16:15	16:45	17:14	18:20	19:17

Sat. & holidays only

⑤ From Shaboten Koen to Izu Kogen Sta.

Shaboten Koen(terminal 2)	9:40	9:58	10:13	10:40	11:13	11:40	12:13	12:40	13:13	13:40	14:13	14:40	15:13
Izu Kogen sta.	10:00	10:17	10:30	11:00	11:30	12:00	12:30	13:00	13:30	14:00	14:30	15:00	15:30

15:28	15:40	16:30	17:00	17:30
15:47	16:00	16:47	17:16	17:46

In case you visit Jogasaki Coast afternoon, you may take a bus from "Jogasaki Guchi (城ヶ崎口)" busstop to "Izu Kogen sta." after passing through Bora Naya instead of walking back the same hiking course.

But because the stop is about 500m away from the end of the trail, this way is not highly recommended unless you understand Japanese well.

If you are a challenging traveller, the timetable from "Jogasaki Guchi" to "Izu Kogen sta." is as follows. (The number of the direct bus services between Jogasaki Guchi and Izu Kogen sta. during AM is quite low)

⑥ From Jogasaki Guchi to Izu Kogen Sta.

Jogasaki Guchi	15:46	16:46	17:46
Izu Kogen sta.	15:55	16:55	17:55

Schedule may change. Please ask the staff for details.

How to use "Tokai bus"(local lines)



① Enter and exit the bus through the front door.

② Pick up a number-printed ticket from the vending machine even if you board from the first stop or are a freepass holder.

③ The fare of Tokai Bus is not flat. Check it on the display above the windshield.

④ The coin changer does not accept high value banknote. To bring small change with you in advance is recommended.

⑤ Press the button after the announcement of the stop to signal the driver that you wish to get off at the next.

⑥ Drop the fee with number-printed ticket into the clear receptacle. If you have a freepass and the stop is in the valid area, please show the pass to the driver.